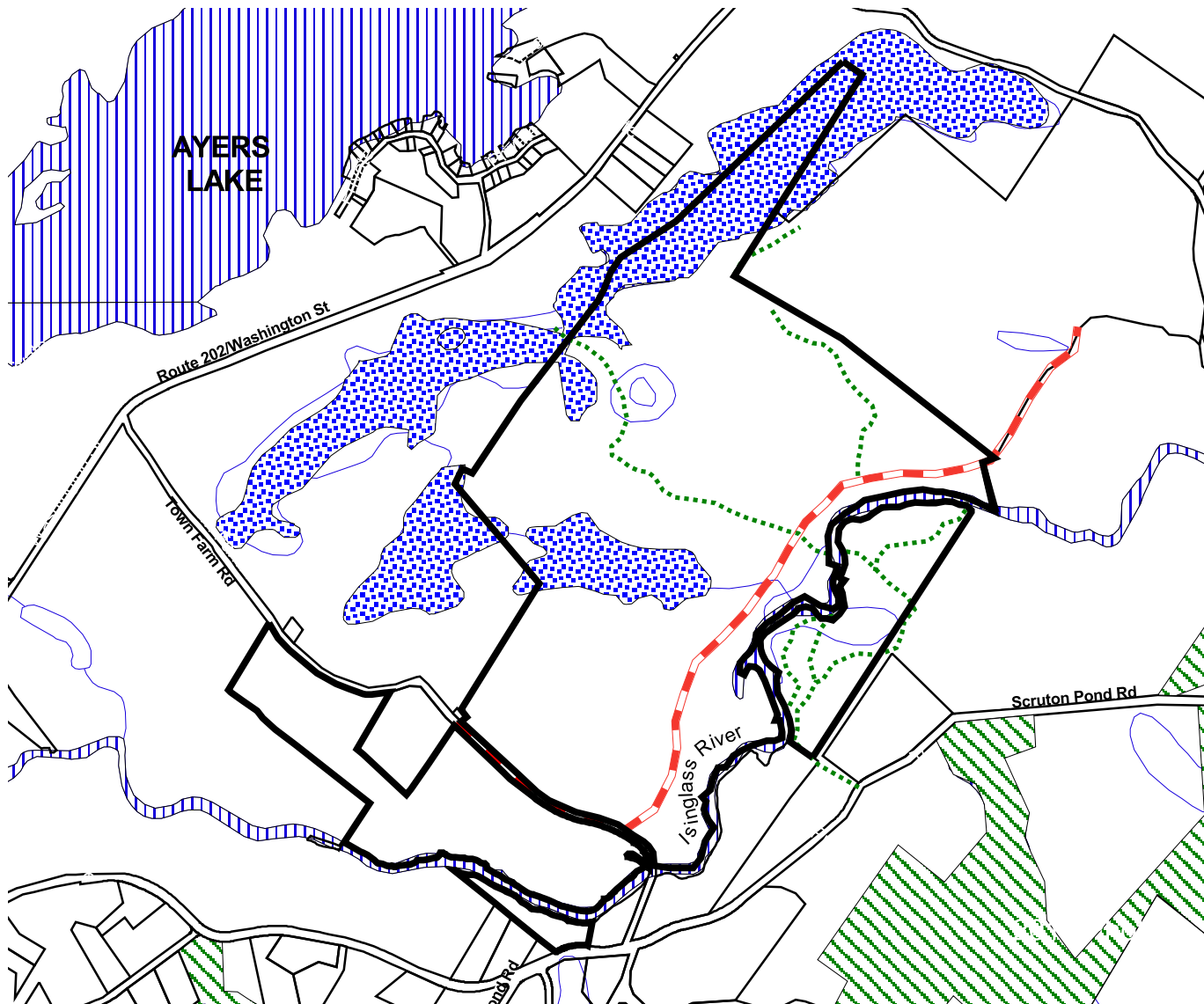



Calef Property: Existing Roads and Trails (incomplete)**



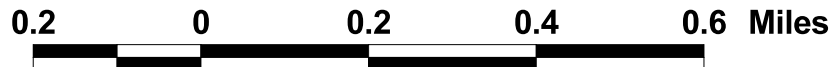
- Calef property, adjusted*
- Woods Roads
- Trails
- Tax Map 2012
- Swamp/wetland
- Lakes
- Streams
- Other Conserved Lands



*Modified from town tax map to reflect survey and GPS data

** There are many old logging roads on the property as well; shown are 'reasonable' trails found during the preparation of this report

Based datasets provided by NH GRANIT. Digital data in NH GRANIT represent the efforts of the contributing agencies to record information from the cited source materials. Complex Systems Research Center, under contract to the NH Office of Energy and Planning, and in consultation with cooperating agencies, maintains a continuing program to identify and correct errors in these data. OEP, CSRC, and the cooperating agencies make no claim as to the validity or reliability or to any implied uses of these data.



Map created by John Wallace,
Barrington Conservation Commission